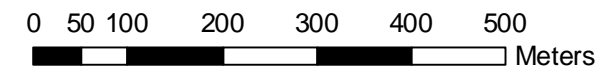


Map 3 HAZARD AREAS





City of Duncan
Official Community Plan
2007



1:8,000

GIS Services by: Pamela Williams 250-746-9877

-  HAZARD LANDS - FLOODPLAIN
-  HAZARD LANDS - STEEP SLOPES
Steep slope areas extended to legal property lines

